

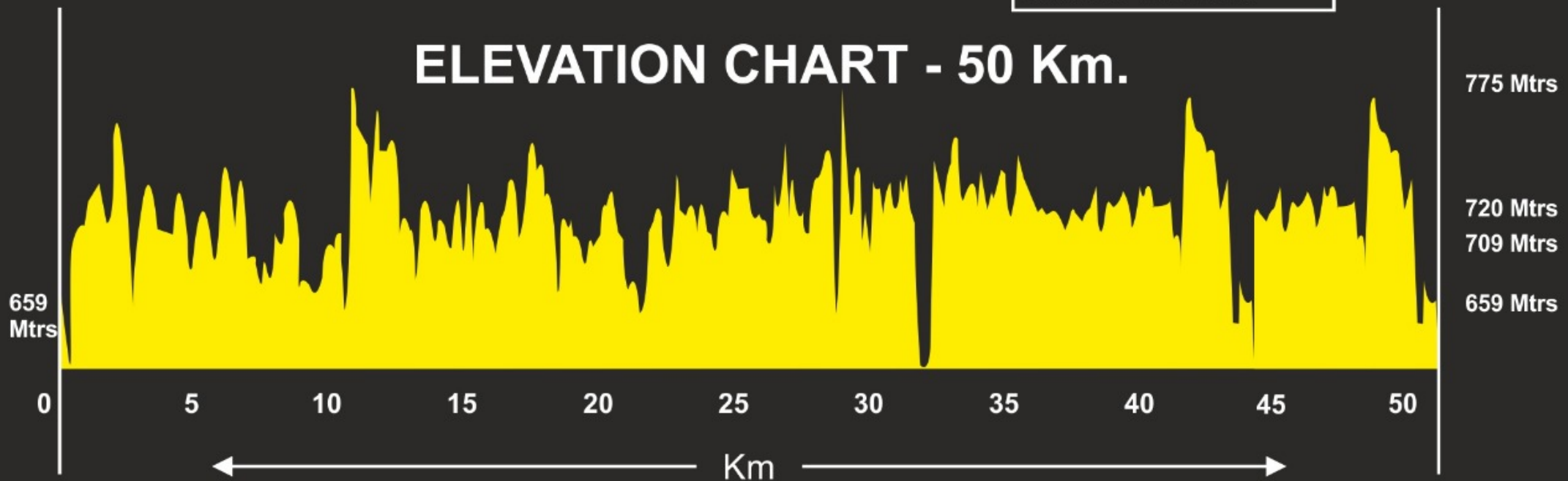
# MAHABALESHWAR ENDURATHON

*Most Scenic Run in the Country*  
**13<sup>th</sup> October 2019**

Flag Off	: 05.00 am, 13th Oct.
End	: 03.00 pm, 13th Oct.
Cut Off	: 10 Hours
Min Elevation	: 656 Mtrs
Max Elevation	: 775 Mtrs
Net Ascent	: 1907 Mtrs
Net Descent	: 1890 Mtrs
Start Point	: Ahire Village (Tapola)
Finish Point	: Nihal Resort



## ELEVATION CHART - 50 Km.



# MAHABALESHWAR ENDURATHON

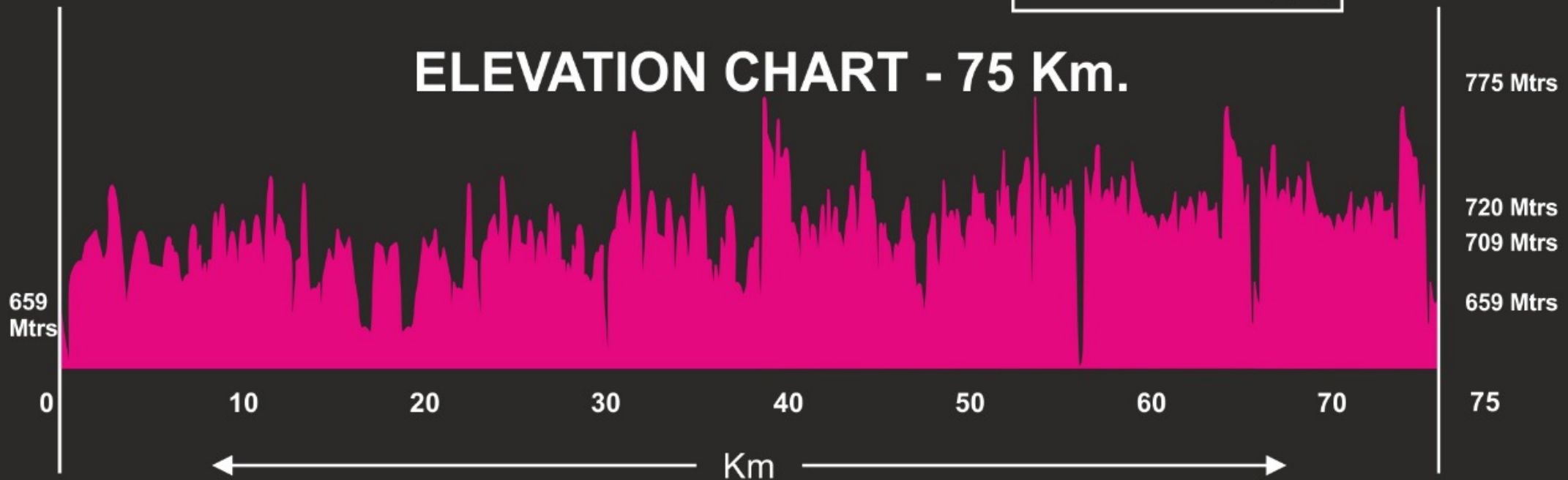
*Most Scenic Run in the Country*

13<sup>th</sup> October 2019

Flag Off	: 05.00 am, 13th Oct.
End	: 05.30 pm, 13th Oct.
Cut Off	: 12.30 Hours
Min Elevation	: 659 Mtrs
Max Elevation	: 775 Mtrs
Net Ascent	: 2795 Mtrs
Net Descent	: 2780 Mtrs
Start Point	: Ahire Village
Finish Point	: Nihal Resort (Tapola)



## ELEVATION CHART - 75 Km.



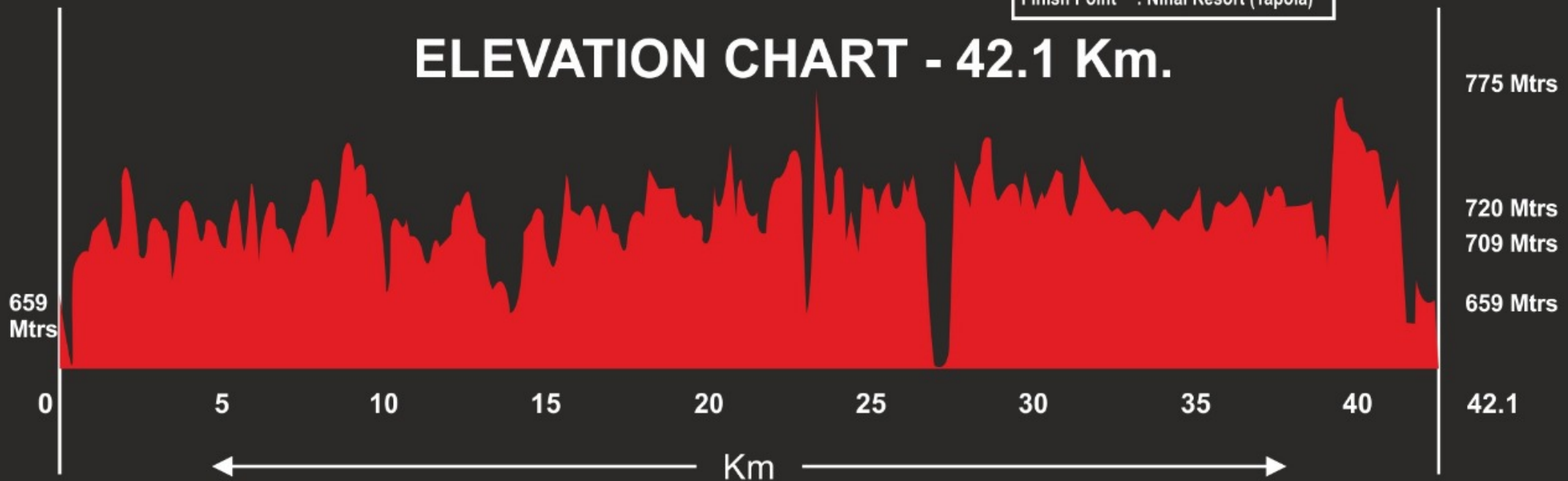
# MAHABALESHWAR ENDURATHON

*Most Scenic Run in the Country*  
13<sup>th</sup> October 2019

Flag Off	: 05.00 am, 13th Oct.
End	: 12.30 noon, 13th Oct.
Cut Off	: 7.5 Hours
Min Elevation	: 659 Mtrs
Max Elevation	: 775 Mtrs
Net Ascent	: 1710 Mtrs
Net Descent	: 1680 Mtrs
Start Point	: Ahire Village (Tapola)
Finish Point	: Nihal Resort (Tapola)



## ELEVATION CHART - 42.1 Km.



# MAHABALESHWAR ENDURATHON

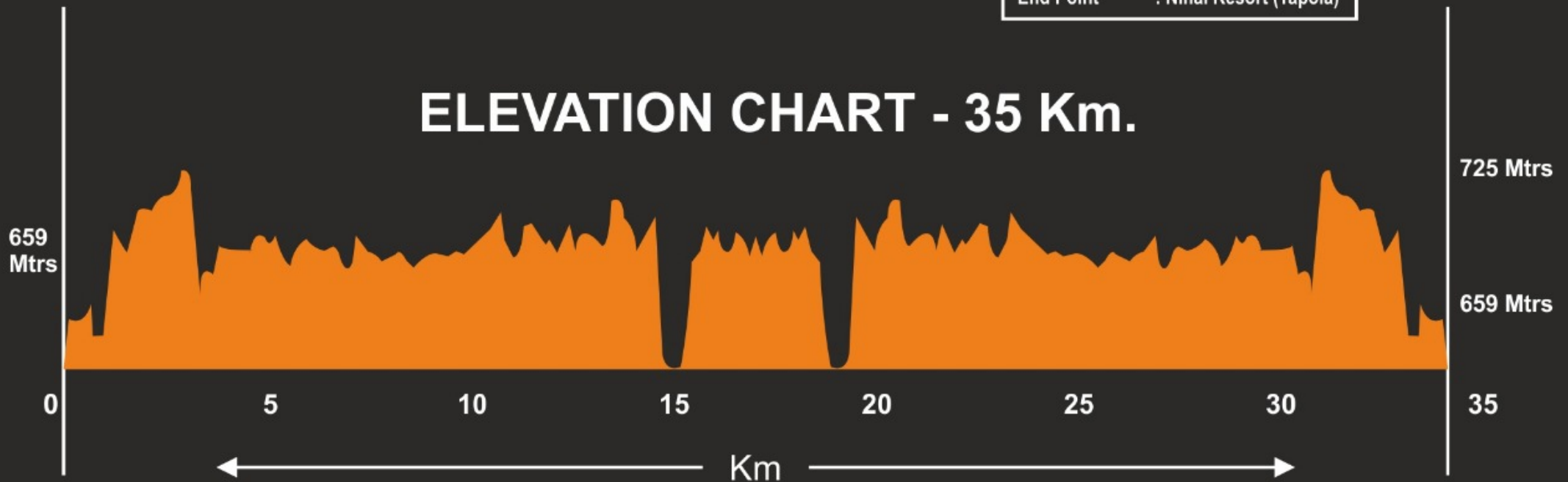
*Most Scenic Run in the Country*

13<sup>th</sup> October 2019

Flag Off	: 05.00 am, 13th Oct.
End	: 10.00 am, 13th Oct.
Cut Off	: 5 Hours
Min Elevation	: 659 Mtrs
Max Elevation	: 725 Mtrs
Net Ascent	: 1350 Mtrs
Net Descent	: 1335 Mtrs
Start Point	: Ahire Village (Tapola)
End Point	: Nihal Resort (Tapola)



## ELEVATION CHART - 35 Km.



# MAHABALESHWAR ENDURATHON

*Most Scenic Run in the Country*

13<sup>th</sup> October 2019

Flag Off	: 06.00 am, 13th Oct.
End	: 10.00 am, 13th Oct.
Cut Off	: No Cut Off
Min Elevation	: 660 Mtrs
Max Elevation	: 715 Mtrs
Net Ascent	: 940 Mtrs
Net Descent	: 935 Mtrs
Start Point	: Nihal Resort (Tapola)
Finish Point	: Nihal Resort (Tapola)



## ELEVATION CHART - 21 Km.



# MAHABALESHWAR ENDURATHON

*Most Scenic Run in the Country*

13<sup>th</sup> October 2019

Flag Off	: 06.00 am, 13th Oct.
End	: 07.00 am, 13th Oct.
Cut Off	: No Cut Off
Min Elevation	: 660 Mtrs
Max Elevation	: 715 Mtrs
Net Ascent	: 700 Mtrs
Net Descent	: 690 Mtrs
Start Point	: Nihal Resort (Tapola)
Finish Point	: Nihal Resort (Tapola)



## ELEVATION CHART - 10 Km.

